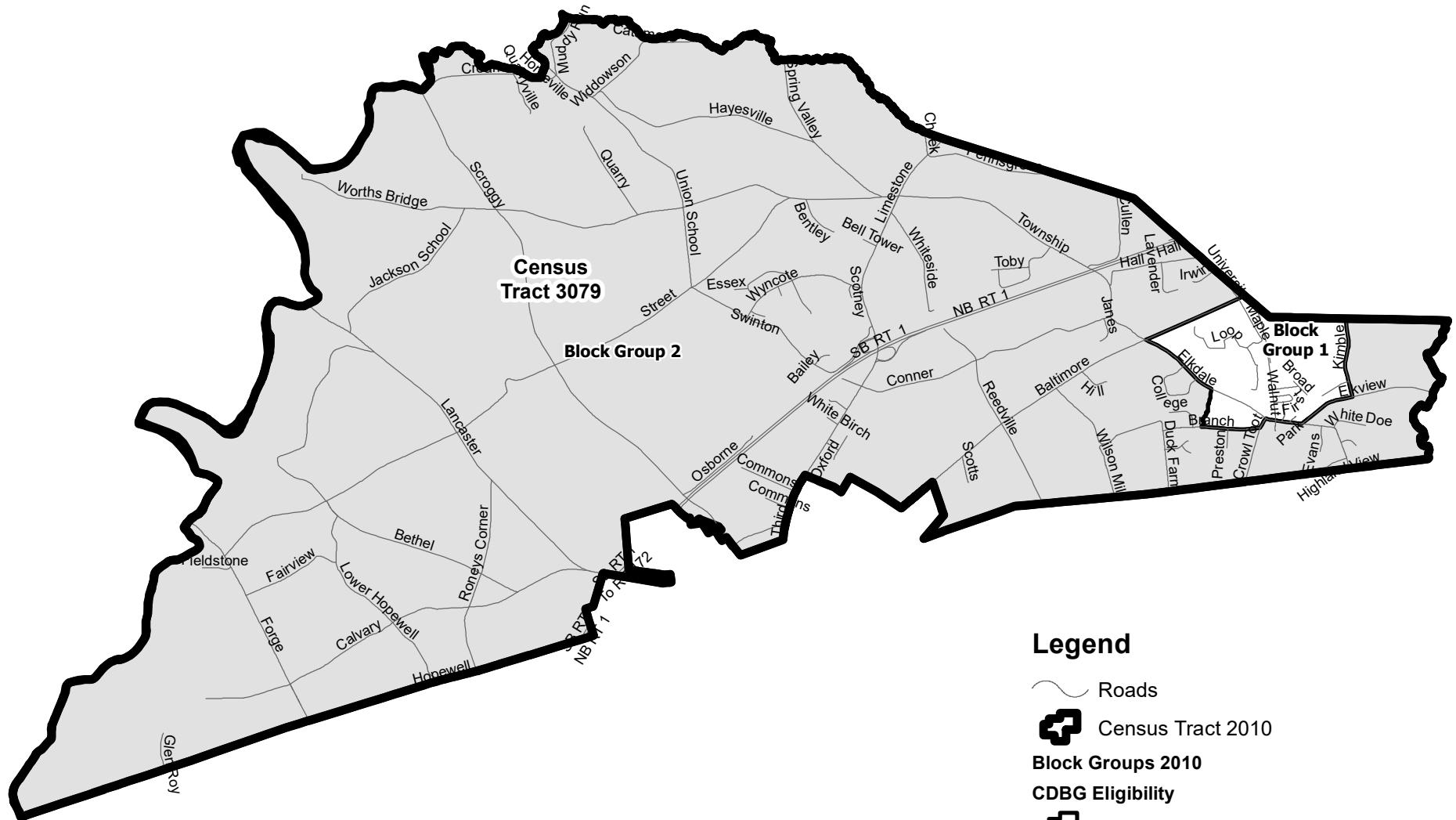






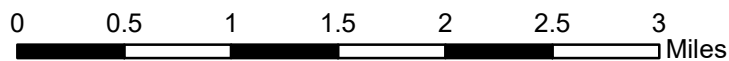
# Lower Oxford Township

Census Tract	Block Group	# Persons	# Low/Mod	% Low/Mod
307900	1	185	50	27.03%
307900	2	3125	1650	52.80%



## Legend

-  Roads
-  Census Tract 2010
- Block Groups 2010**
- CDBG Eligibility**
-  Not Eligible
-  Eligible



Source: HUD Low/Moderate Income Summary Data, Effective April 1, 2019  
 (based on U.S. Census American Community Survey 5 Year Estimates, 2011-2015)